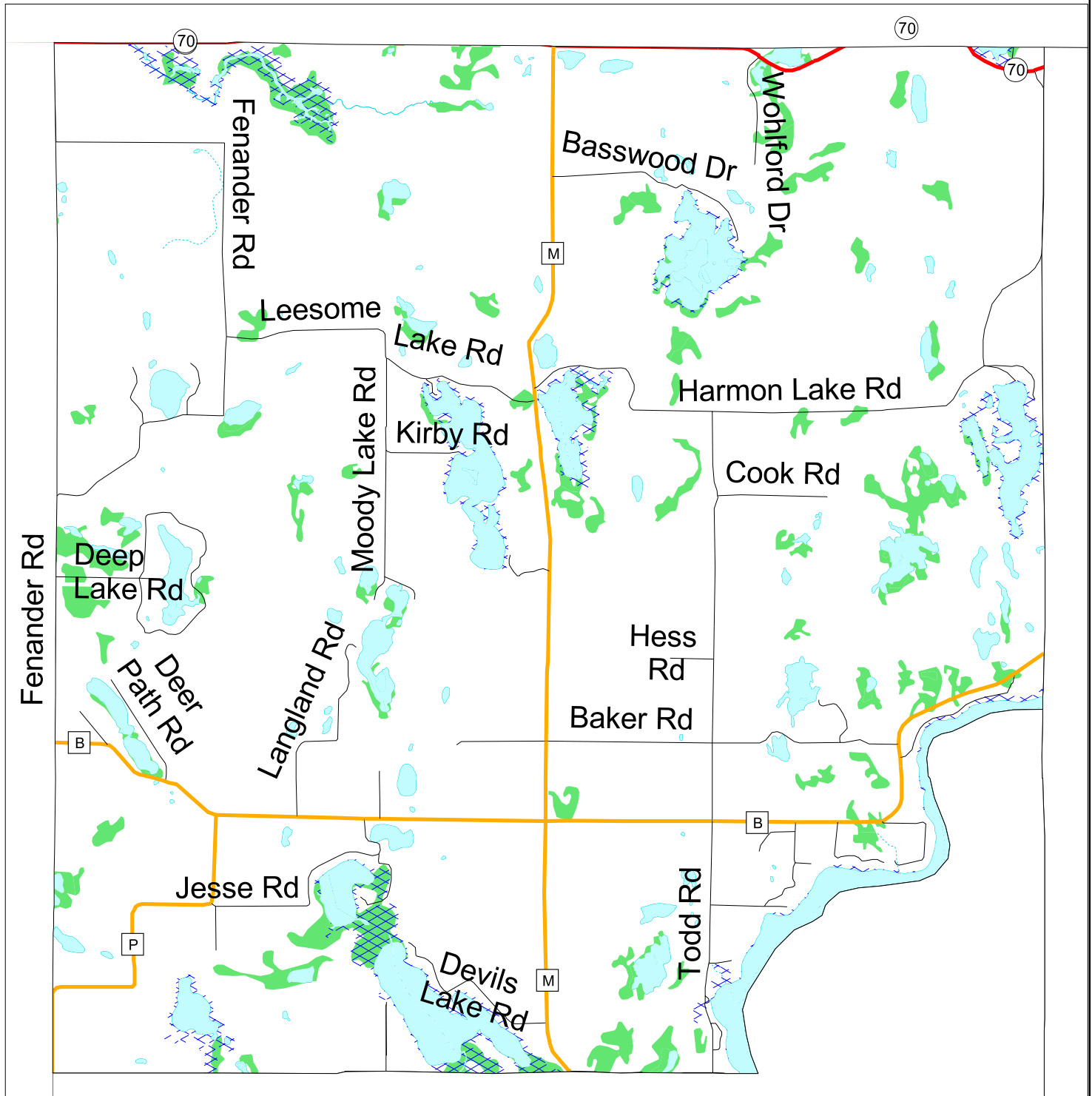










# Wetlands & Floodplains Town of Madge



-  Federal Highways
-  State Highways
-  County Road
-  Local Road
-  Lakes & Ponds
-  Rivers & Streams
-  100 - Year Floodplain
-  Wetlands (>5 Acres)

Source: Wisconsin Department of Natural Resources, FEMA FIRM; Northwest RPC.

